



## Obtaining Boring Information from TIMS

Archive boring information from ODOT projects is available to the public. The database

1. Go to <https://gis.dot.state.oh.us/tims>

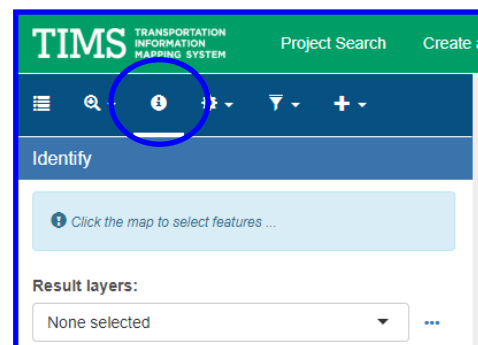
2. Click on **Create a Map**

A map of Ohio will be pulled up with various options for Layers to be designated on the left side of the screen. Zoom to the project area of interest.

3. Click on **Assets**, scroll to bottom of list for Bore Hole Locations

4. Click on **Bore Hole Locations**

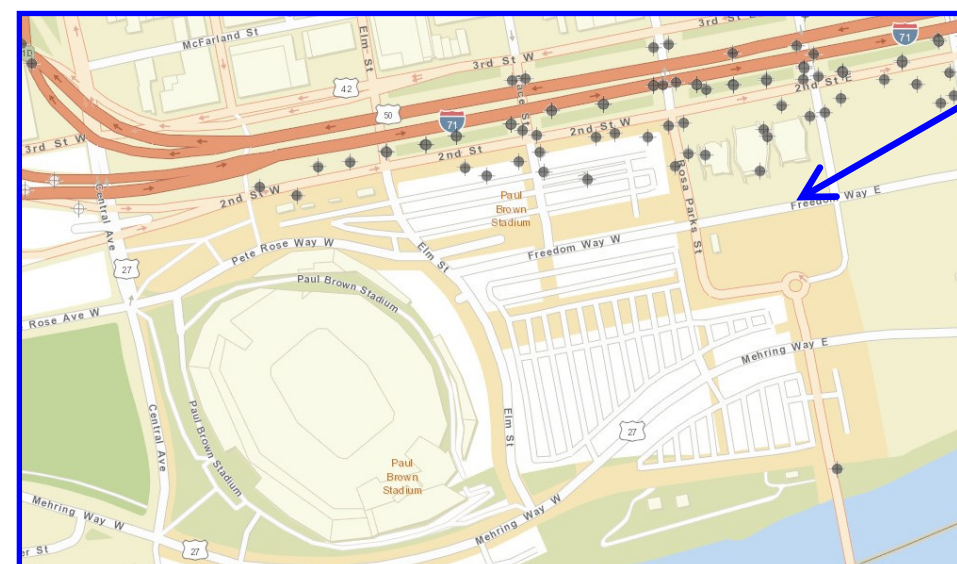
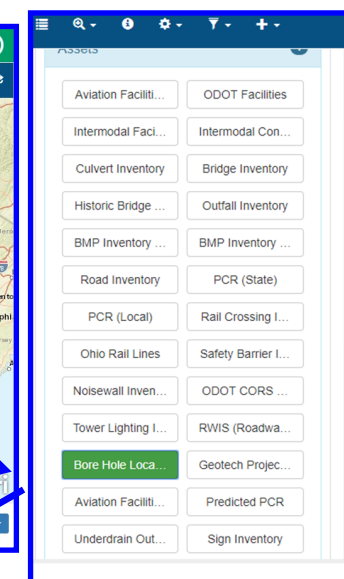
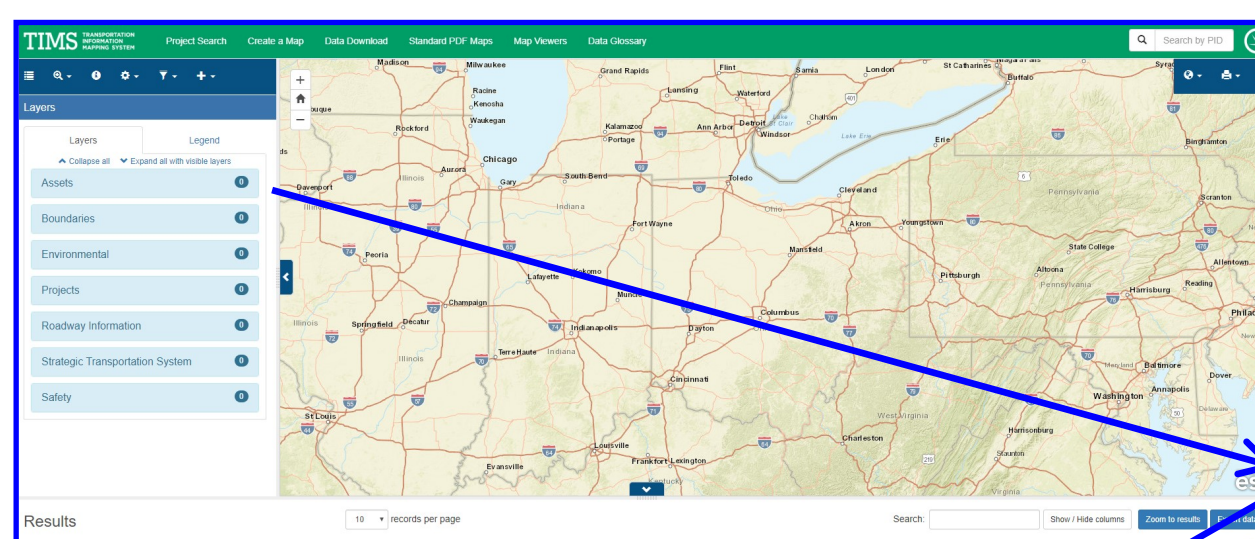
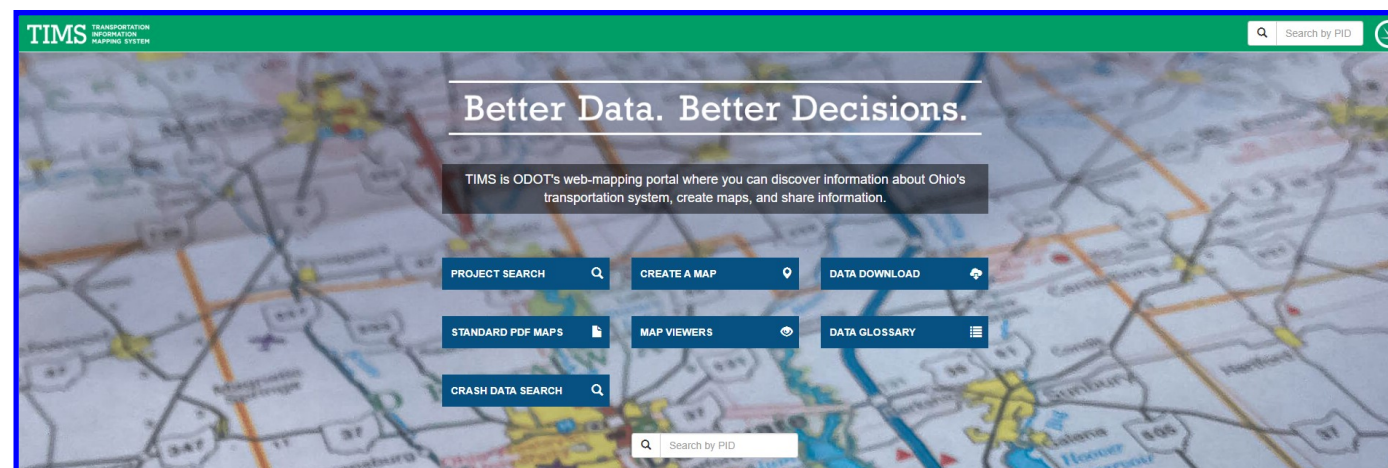
5. Zoom in to boring of interest. Click on the **Identify Features** icon in the top left of the screen. The click on the boring of interest.



7. The Bore Hole information will be pulled up on the left side of the screen. Access archive plans by clicking on the links. The plan sets can be downloaded in PDF format.

Identify	
Result layers:	Bore Hole Locations
OBJECTID	16062852
NLFID	CHAMCR00768**C
CTL_BEGIN_NBR	0.278
ODOT_DISTRICT	08
COUNTY	HAMILTON
COUNTY_CD	HAM
ROUTE_TYPE	CR
ROUTE_NBR	00768
ROUTE_SUFFIX	Null
PERP_DATE	10/1/2016
LATITUDE_DD_BEGIN	39.097461
LONGITUDE_DD_BEGIN	-84.516191
SUB_BATCH	20178
STATION	6200+289.9
OFFSET	5.293
DIRECTION	L
BORING_ID	H-3

PROFILE_NAME	OGE-DRS-20178-300.TIF
CONF	3
MISC	Null
ALIAS	Null
PROJECT INFORMATION	<a href="http://falcon.odotgeoms.org/FalconWebV3/falconwebapi3.aspx?cmd=search&amp;app=tims&amp;Subbatch%20%23=20178">http://falcon.odotgeoms.org/FalconWebV3/falconwebapi3.aspx?cmd=search&amp;app=tims&amp;Subbatch%20%23=20178</a>
LOG	<a href="http://falcon.odotgeoms.org/FalconWebV3/falconwebapi3.aspx?cmd=search&amp;app=tims&amp;filename=OGE-DRS-20178-308.TIF">http://falcon.odotgeoms.org/FalconWebV3/falconwebapi3.aspx?cmd=search&amp;app=tims&amp;filename=OGE-DRS-20178-308.TIF</a>
PLAN	<a href="http://falcon.odotgeoms.org/FalconWebV3/falconwebapi3.aspx?cmd=search&amp;app=tims&amp;filename=OGE-DRS-20178-300.TIF">http://falcon.odotgeoms.org/FalconWebV3/falconwebapi3.aspx?cmd=search&amp;app=tims&amp;filename=OGE-DRS-20178-300.TIF</a>
PROFILE	<a href="http://falcon.odotgeoms.org/FalconWebV3/falconwebapi3.aspx?cmd=search&amp;app=tims&amp;filename=OGE-DRS-20178-300.TIF">http://falcon.odotgeoms.org/FalconWebV3/falconwebapi3.aspx?cmd=search&amp;app=tims&amp;filename=OGE-DRS-20178-300.TIF</a>



The boring locations are shown in the plan view